

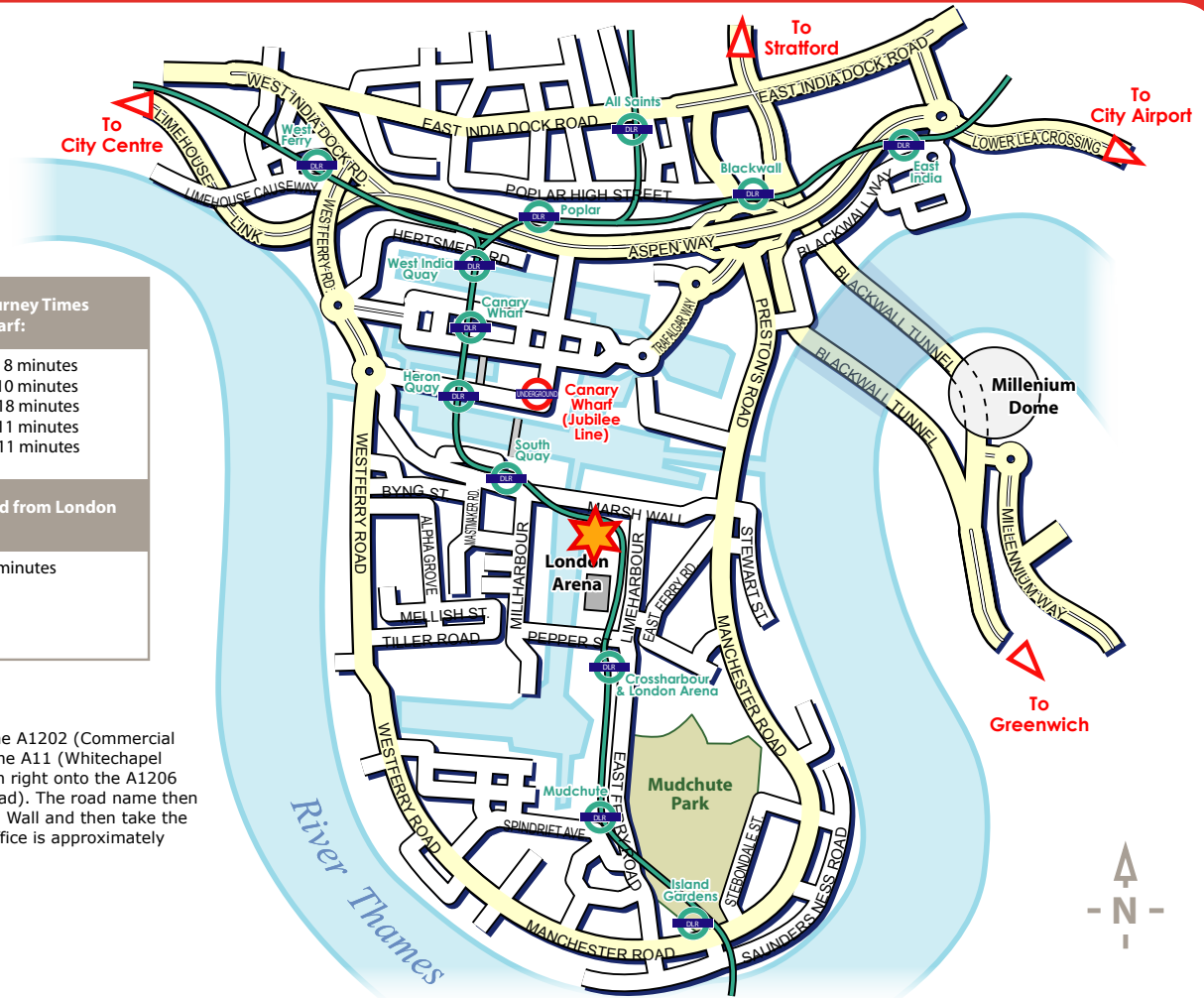
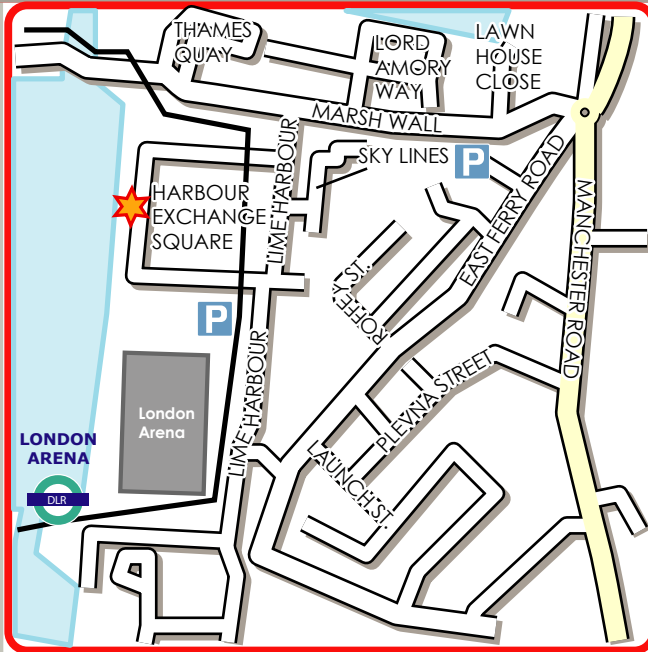
Contact details

E: info@telecityredbus.com **W:** www.telecityredbus.com
T: +44 (0)20 7001 0000 **F:** +44 (0)20 7001 0001

Location details

Address: 6-7 Harbour Exchange Square
 London
 E14 9GE

Location Maps




Approximate Journey Times From Canary Wharf:


London Bridge	8 minutes
Waterloo	10 minutes
Bond Street	18 minutes
Bank	11 minutes
Stratford	11 minutes


Travel time to and from London City Airport:

Taxi journey – 15 minutes

 **From City Centre**

Depart the City Centre on the A1202 (Great Eastern Way). The road name now changes to the A1202 (Commercial Street). Continue along this road until the turning for the A11. At this turning turn left onto the A11 (Whitechapel High Street) and then bear right onto the A13 (Commercial Road). After about 2.5 miles, turn right onto the A1206 (Cotton Street). At Aspen Way roundabout take the second exit onto the A1206 (Prestons Road). The road name then changes to A1206 (Manchester Road). At the next roundabout take the third exit onto Marsh Wall and then take the first left turn into Limeharbour. Take the second right onto Harbour Exchange Square. Our office is approximately 100yds on the left.

 Parking is available on site.

 The nearest train station is Canning Town which is about 1.3 miles away.
 The nearest tube station is South Quay which is about 0.3 miles away.
 National Rail enquiries : 08457 48 49 50